

**TOWN OF COTTAGE GROVE  
ORDINANCE 2025-01-06**

**AN ORDINANCE REDUCING THE SPEED LIMIT ON UPHOFF ROAD**

**WHEREAS**, the current speed limit on Uphoff Road is 55 miles per hour;

**WHEREAS**, the Town engaged the Dane County Highway Department to conduct a speed study of Uphoff Road. Based on the study the Department recommended the speed limit on Uphoff Road be reduced to 45 miles per hour;

**WHEREAS**, the Town Board accepts the recommendation of the Dane County Highway Department and finds that public safety and welfare will be enhanced by reducing the speed limit on Uphoff Road.

**NOW, THEREFORE**, the Town Board of the Town of Cottage Grove, Dane County, Wisconsin, do ordain as follows:

**SECTION 1.** The speed limit for the following section of highway within the Town is hereby established at 45 mph:

Uphoff Road between West Ridge Road and Nora Road

**SECTION 2.** Town staff is directed to take all action necessary to implement this ordinance, including the installation of appropriate signage consistent with practices specified in the Manual of Uniform Traffic Control Devices.

**SECTION 3.** All other provisions of Code of Ordinances not specifically amended herein shall remain unmodified and in full force and effect.

**SECTION 4.** The passage of this Ordinance shall not affect any enforcement proceedings pending prior to the effective date hereof.


**SECTION 5.** This Ordinance shall take effect upon passage and publication as provided by law.

The above and foregoing ordinance was duly adopted at a meeting of the Town Board of the Town of Cottage Grove on the 6<sup>th</sup> day of January, 2025, by a vote of 5 in favor and 0 opposed.

**TOWN OF COTTAGE GROVE**

  
Kris Hampton, Town Chair

*Attested by:*

  
Kim Banigan, Town Clerk



Kim Banigan <clerk@towncg.net>

---

## RE: Speed study

1 message

**Rach, Jeremy** <Rach.Jeremy@danecounty.gov>

Tue, Dec 17, 2024 at 3:07 PM

To: "Banigan, Kim" <clerk@tn.cottagegrove.wi.gov>

Cc: "Abongwa, Clement" <Abongwa.Clement@danecounty.gov>, "Dunphy, Pamela" <Dunphy@danecounty.gov>

Good Afternoon Kim,

Attached is a summary display of the speed study along with the more detailed breakdowns at each traffic count location. Below is what was observed:

- Traffic counter located 1,200' east of Nora Road
  - 85<sup>th</sup> Speed = 43 MPH
  - Pace Speed Range = 34 – 43 MPH
  - Percent in Pace = 49%
- Traffic counter located 4,488' east of Nora Road
  - 85<sup>th</sup> Speed = 43 MPH
  - Pace Speed Range = 35 – 44 MPH
  - Percent in Pace = 68%
- Traffic counter located 9,225' east of Nora Road
  - 85<sup>th</sup> Speed = 43 MPH
  - Pace Speed Range = 34 – 43 MPH
  - Percent in Pace = 47%

Recommendation:

On Uphoff Road between Nora Road and West Ridge Road the observed 85<sup>th</sup> percentile traveling speed at the study locations would indicate that a speed limit of 45 MPH is appropriate for this stretch of roadway.

Let me know if you have any questions.

Thank you,

*Jeremy Rach*

**Jeremy Rach, P.E.**

Highway Engineer

Dane County Highway Department

Phone: (608) 283-1416

Email: Rach.Jeremy@danecounty.gov

# Uphoff Road Speed Study

Town of Cottage Grove



Traffic Counter  
9,200-foot east of Nora Road  
Observed 85th Percentile Speed = 43 MPH

Traffic Counter  
4,500-foot east of Nora Road  
Observed 85th Percentile Speed = 43 MPH

Traffic Counter  
1,200-foot east of Nora Road  
Observed 85th Percentile Speed = 43 MPH

Google Earth

Image © 2024 Airbus

2000 ft



DANE COUNTY HIGHWAY DEPARTMENT

2302 FISH HATCHERY ROAD

MADISON, WI 53713

(608) 283-1416

Latitude: 43.065212  
Longitude: -89.185667

Uphoff Road  
1,193' E. of Nora Road  
Direction: East, Lane 1

10/1/2024	0 - 15	> 15 -	> 20 -	> 25 -	> 30 -	> 35 -	> 40 -	> 45 -	> 50 -	> 55 -	> 60 -	> 65 -	> 70	Total
Time	MPH	20 MPH	25 MPH	30 MPH	35 MPH	40 MPH	45 MPH	50 MPH	55 MPH	60 MPH	65 MPH	70 MPH	MPH	
12:00 AM	0	0	0	0	0	0	0	0	0	0	0	0	0	0
1:00	0	0	0	0	0	0	0	0	0	0	0	0	0	0
2:00	0	0	0	0	0	0	0	0	0	0	0	0	0	0
3:00	0	0	0	0	0	0	0	0	0	0	0	0	0	0
4:00	0	0	0	0	0	0	0	0	0	0	0	0	0	0
5:00	0	0	0	0	1	0	0	0	0	0	0	0	0	1
6:00	1	0	0	2	0	1	0	0	0	0	0	0	0	4
7:00	1	3	0	1	3	1	0	0	0	0	0	0	0	9
8:00	0	1	1	0	3	2	0	0	0	0	0	0	0	7
9:00	0	0	0	3	1	3	2	0	0	0	0	0	0	9
10:00	0	2	2	4	3	1	2	0	0	0	0	0	0	14
11:00	0	0	2	3	4	3	0	0	0	0	0	0	0	12
12:00 PM	1	0	4	0	4	3	2	0	0	0	0	0	0	14
1:00	1	1	0	2	1	3	0	0	0	0	0	0	0	8
2:00	1	1	1	2	2	2	3	0	0	0	0	0	0	12
3:00	0	2	0	2	9	11	4	3	0	0	0	0	0	31
4:00	0	0	2	3	7	4	2	1	1	0	0	0	0	20
5:00	0	0	2	1	4	11	3	0	0	0	0	0	0	21
6:00	0	1	2	2	4	3	1	1	0	0	0	0	0	14
7:00	0	0	1	0	3	3	3	0	0	0	0	0	0	10
8:00	1	0	1	3	0	2	2	0	0	0	0	0	0	9
9:00	0	0	0	2	1	2	1	2	0	0	0	0	0	8
10:00	0	1	0	0	0	1	0	0	0	0	0	0	0	2
11:00	0	0	0	1	1	0	0	0	0	0	0	0	0	2
Total	6	12	18	31	51	56	25	7	1	0	0	0	0	207



DANE COUNTY HIGHWAY DEPARTMENT

2302 FISH HATCHERY ROAD

MADISON, WI 53713

(608) 283-1416

Latitude: 43.065212  
Longitude: -89.185667

Uphoff Road  
1,193' E. of Nora Road  
Direction: East, Lane 1

10/2/2024	0 - 15	> 15 -	> 20 -	> 25 -	> 30 -	> 35 -	> 40 -	> 45 -	> 50 -	> 55 -	> 60 -	> 65 -	> 70	Total
Time	MPH	20 MPH	25 MPH	30 MPH	35 MPH	40 MPH	45 MPH	50 MPH	55 MPH	60 MPH	65 MPH	70 MPH	MPH	
12:00 AM	0	0	0	0	0	0	0	1	0	0	0	0	0	1
1:00	0	0	0	0	0	0	0	0	0	0	0	0	0	0
2:00	0	0	0	0	0	0	0	0	0	0	0	0	0	0
3:00	0	0	0	0	0	0	0	0	0	0	0	0	0	0
4:00	0	0	0	0	0	0	0	0	0	0	0	0	0	0
5:00	0	0	0	0	0	0	0	1	0	0	0	0	0	1
6:00	0	0	1	0	5	0	0	0	0	1	0	0	0	7
7:00	0	1	1	1	1	4	0	0	0	0	0	0	0	8
8:00	0	0	3	1	1	1	0	0	0	0	0	0	0	6
9:00	0	0	2	3	3	3	1	0	0	0	0	0	0	12
10:00	0	1	3	1	4	4	0	1	0	0	0	0	0	14
11:00	1	0	1	2	3	4	3	0	0	0	0	0	0	14
12:00 PM	0	0	3	1	3	1	0	1	0	0	0	0	0	9
1:00	1	1	2	1	2	2	2	1	0	0	0	0	0	12
2:00	0	2	1	2	3	3	2	0	0	0	0	0	0	13
3:00	1	0	1	5	3	6	6	0	0	0	0	0	0	22
4:00	1	1	1	2	5	11	2	3	3	0	0	0	0	29
5:00	0	0	1	0	5	7	1	1	0	0	0	0	0	15
6:00	0	0	2	0	3	5	6	2	0	0	0	0	0	18
7:00	0	0	0	2	3	2	1	0	0	0	0	0	0	8
8:00	0	0	1	2	0	2	0	0	0	0	0	0	0	5
9:00	1	1	0	1	0	0	2	0	0	0	0	0	0	5
10:00	0	0	0	0	1	3	1	0	0	0	0	0	0	5
11:00	0	0	0	1	0	0	0	0	0	0	0	0	0	1
Total	5	7	23	25	45	58	29	9	3	1	0	0	0	205



DANE COUNTY HIGHWAY DEPARTMENT

2302 FISH HATCHERY ROAD

MADISON, WI 53713

(608) 283-1416

Latitude: 43.065212  
Longitude: -89.185667

Uphoff Road  
1,193' E. of Nora Road  
Direction: East, Lane 1

10/3/2024	0 - 15	> 15 -	> 20 -	> 25 -	> 30 -	> 35 -	> 40 -	> 45 -	> 50 -	> 55 -	> 60 -	> 65 -	> 70	Total
Time	MPH	20 MPH	25 MPH	30 MPH	35 MPH	40 MPH	45 MPH	50 MPH	55 MPH	60 MPH	65 MPH	70 MPH	MPH	
12:00 AM	0	0	0	0	0	0	1	0	0	0	0	0	0	1
1:00	0	0	0	0	0	0	0	0	0	0	0	0	0	0
2:00	0	0	0	0	0	0	0	0	0	0	0	0	0	0
3:00	0	0	0	0	0	0	0	0	0	0	0	0	0	0
4:00	0	0	0	0	1	0	0	0	0	0	0	0	0	1
5:00	0	0	0	0	0	0	0	0	0	0	0	0	0	0
6:00	1	0	0	2	2	1	0	0	1	0	0	0	0	7
7:00	3	1	1	0	2	1	3	0	0	0	0	0	0	11
8:00	0	2	1	0	2	0	0	0	0	0	0	0	0	5
9:00	0	0	0	0	2	1	4	1	0	0	0	0	0	8
10:00	0	0	0	4	2	2	1	1	0	0	0	0	0	10
11:00	0	0	1	1	2	1	2	0	0	0	0	0	0	7
12:00 PM	0	0	1	2	1	3	0	0	0	0	0	0	0	7
1:00	1	0	1	1	5	4	1	2	0	0	0	0	0	15
2:00	0	2	0	0	2	3	4	0	0	0	0	0	0	11
3:00	0	1	1	2	5	7	1	0	1	0	0	0	0	18
4:00	0	2	0	3	7	10	3	2	1	0	1	0	0	29
5:00	3	3	2	1	3	4	7	0	0	0	0	0	0	23
6:00	1	0	1	2	4	7	0	2	0	0	0	0	0	17
7:00	1	0	0	3	2	2	3	0	0	0	0	0	0	11
8:00	0	0	0	0	2	1	2	0	0	0	0	0	0	5
9:00	0	0	0	0	0	2	1	0	0	0	0	0	0	3
10:00	0	0	0	1	1	0	0	0	0	0	0	0	0	2
11:00	0	0	0	0	0	0	0	0	0	0	0	0	0	0
Total	10	11	9	22	45	50	32	8	3	0	1	0	0	191
Grand Total	21	30	50	78	141	164	86	24	7	1	1	0	0	603
Stats		Percentile		15th	50th	85th	95th							
		Speed		23	34	40	44							
	Mean Speed (Average)			33.4										
	10 MPH Pace Speed			32-41										
	Number in Pace			305										
	Percent in Pace			51.0%										
	Number > 55 MPH			2										
	Percent > 55 MPH			0.3%										



DANE COUNTY HIGHWAY DEPARTMENT

2302 FISH HATCHERY ROAD

MADISON, WI 53713

(608) 283-1416

Latitude: 43.065212  
Longitude: -89.185667

Uphoff Road  
1,193' E. of Nora Road  
Direction: West, Lane 2

10/1/2024	0 - 15	> 15 -	> 20 -	> 25 -	> 30 -	> 35 -	> 40 -	> 45 -	> 50 -	> 55 -	> 60 -	> 65 -	> 70	Total
Time	MPH	20 MPH	25 MPH	30 MPH	35 MPH	40 MPH	45 MPH	50 MPH	55 MPH	60 MPH	65 MPH	70 MPH	MPH	
12:00 AM	0	0	0	0	0	0	0	0	0	0	0	0	0	0
1:00	0	0	0	0	0	0	0	0	0	0	0	0	0	0
2:00	0	0	0	0	0	0	0	0	0	0	0	0	0	0
3:00	0	0	0	0	0	0	0	1	0	0	0	0	0	1
4:00	0	0	0	0	0	0	1	1	1	0	0	0	0	3
5:00	0	0	0	0	2	0	0	1	0	0	0	0	0	3
6:00	0	0	1	2	1	2	3	0	1	0	0	0	0	10
7:00	0	2	0	1	3	6	11	7	2	0	0	0	0	32
8:00	0	1	0	3	1	2	6	0	0	0	0	0	0	13
9:00	1	0	0	0	2	2	3	1	0	0	0	0	0	9
10:00	0	0	1	4	2	3	3	1	0	0	0	0	0	14
11:00	0	0	3	2	4	5	3	0	0	0	0	0	0	17
12:00 PM	0	1	0	1	2	2	1	1	0	0	1	0	0	9
1:00	0	1	1	1	3	4	1	0	0	0	0	0	0	11
2:00	0	0	0	1	1	4	1	1	0	0	0	0	0	8
3:00	2	1	1	1	2	4	1	0	0	0	0	0	0	12
4:00	0	0	0	3	1	5	3	1	2	0	0	0	0	15
5:00	0	0	1	2	1	2	8	1	0	0	0	0	0	15
6:00	0	0	0	0	3	2	1	1	0	0	0	0	0	7
7:00	0	0	0	0	1	4	0	1	0	1	0	0	0	7
8:00	0	1	0	0	1	1	2	1	0	0	0	0	0	6
9:00	0	0	0	0	0	3	1	0	0	0	0	0	0	4
10:00	0	0	0	0	1	0	0	0	0	0	0	0	0	1
11:00	0	0	0	0	1	0	1	0	0	0	0	0	0	2
Total	3	7	8	21	32	51	50	19	6	1	1	0	0	199





DANE COUNTY HIGHWAY DEPARTMENT

2302 FISH HATCHERY ROAD

MADISON, WI 53713

(608) 283-1416

Latitude: 43.065212  
Longitude: -89.185667

Uphoff Road  
1,193' E. of Nora Road  
Direction: West, Lane 2

10/2/2024	0 - 15	> 15 -	> 20 -	> 25 -	> 30 -	> 35 -	> 40 -	> 45 -	> 50 -	> 55 -	> 60 -	> 65 -	> 70	Total
Time	MPH	20 MPH	25 MPH	30 MPH	35 MPH	40 MPH	45 MPH	50 MPH	55 MPH	60 MPH	65 MPH	70 MPH	MPH	
12:00 AM	0	0	0	0	0	0	0	0	0	0	0	0	0	0
1:00	0	0	0	0	0	0	0	0	0	0	0	0	0	0
2:00	0	0	0	0	0	0	0	0	0	0	0	0	0	0
3:00	0	0	0	0	0	0	1	0	0	0	0	0	0	1
4:00	0	0	0	0	0	0	0	1	0	0	0	0	0	1
5:00	0	0	0	0	1	0	3	1	1	0	0	0	0	6
6:00	0	1	0	3	1	3	5	1	1	0	0	0	0	15
7:00	1	0	0	1	2	8	11	3	3	0	0	0	0	29
8:00	0	0	2	3	0	3	2	3	0	1	0	0	0	14
9:00	0	0	1	1	2	0	6	0	0	0	0	0	0	10
10:00	0	0	2	2	1	1	2	0	0	0	0	0	0	8
11:00	0	0	1	3	0	2	0	0	0	0	0	0	0	6
12:00 PM	0	0	0	1	0	3	5	1	0	0	0	0	0	10
1:00	0	0	1	2	4	0	3	2	2	0	0	0	0	14
2:00	0	1	1	2	1	2	2	1	1	0	0	0	0	11
3:00	2	2	0	0	1	3	6	0	0	0	0	0	0	14
4:00	0	0	0	1	1	2	7	2	1	0	0	0	0	14
5:00	0	1	1	0	0	6	3	3	0	0	0	0	0	14
6:00	0	1	0	1	0	3	1	2	0	0	0	0	0	8
7:00	0	0	0	0	1	1	1	0	0	0	0	0	0	3
8:00	0	0	0	0	0	2	2	0	0	0	0	0	0	4
9:00	0	0	0	0	0	1	1	1	0	0	0	0	0	3
10:00	0	0	0	0	0	0	0	0	0	0	0	0	0	0
11:00	0	0	0	0	0	0	3	0	0	0	0	0	0	3
Total	3	6	9	20	15	40	64	21	9	1	0	0	0	188



DANE COUNTY HIGHWAY DEPARTMENT

2302 FISH HATCHERY ROAD

MADISON, WI 53713

(608) 283-1416

Latitude: 43.065212  
Longitude: -89.185667

Uphoff Road  
1,193' E. of Nora Road  
Direction: West, Lane 2

10/3/2024	0 - 15	> 15 -	> 20 -	> 25 -	> 30 -	> 35 -	> 40 -	> 45 -	> 50 -	> 55 -	> 60 -	> 65 -	> 70	Total
Time	MPH	20 MPH	25 MPH	30 MPH	35 MPH	40 MPH	45 MPH	50 MPH	55 MPH	60 MPH	65 MPH	70 MPH	MPH	
12:00 AM	0	0	0	0	0	0	0	0	0	0	0	0	0	0
1:00	0	0	0	0	0	0	0	0	0	0	0	0	0	0
2:00	0	0	0	0	0	0	0	0	0	0	0	0	0	0
3:00	0	0	0	0	0	0	0	0	1	0	0	0	0	1
4:00	0	0	0	0	0	0	2	0	0	0	0	0	0	2
5:00	0	0	0	0	1	3	0	0	2	0	0	0	0	6
6:00	0	0	2	1	0	3	4	1	1	0	0	0	0	12
7:00	2	0	0	0	3	8	7	11	0	2	0	0	0	33
8:00	0	0	0	0	1	1	4	4	1	0	0	0	0	11
9:00	0	0	0	1	1	4	3	0	0	0	0	0	0	9
10:00	0	0	0	1	0	3	1	1	0	0	0	0	0	6
11:00	0	0	0	1	0	2	4	1	0	0	0	0	0	8
12:00 PM	1	0	2	0	3	2	2	0	0	0	0	0	0	10
1:00	1	1	1	2	5	4	0	3	1	1	0	0	0	19
2:00	0	0	0	0	1	3	2	0	0	0	0	0	0	6
3:00	1	3	1	1	1	3	1	1	0	1	0	0	0	13
4:00	0	0	1	0	1	6	4	3	0	0	0	0	0	15
5:00	0	0	0	0	1	1	5	2	0	0	0	0	0	9
6:00	0	0	0	0	1	4	3	1	0	0	0	0	0	9
7:00	1	0	0	0	4	1	0	1	0	0	0	0	0	7
8:00	0	0	0	0	1	0	1	0	0	0	0	0	0	2
9:00	0	0	0	0	1	1	2	1	0	0	0	0	0	5
10:00	0	0	0	0	0	0	0	0	0	0	0	0	0	0
11:00	0	0	0	0	0	1	0	0	0	0	0	0	0	1
Total	6	4	7	7	25	50	45	30	6	4	0	0	0	184
Grand Total	12	17	24	48	72	141	159	70	21	6	1	0	0	571
Stats			Percentile	15th	50th	85th	95th							
			Speed	28	38	45	49							
		Mean Speed (Average)		37.7										
		10 MPH Pace Speed		35-44										
		Number in Pace		307										
		Percent in Pace		54.0%										
		Number > 55 MPH		7										
		Percent > 55 MPH		1.2%										



DANE COUNTY HIGHWAY DEPARTMENT

2302 FISH HATCHERY ROAD

MADISON, WI 53713

(608) 283-1416

Latitude: 43.065212  
Longitude: -89.185667

Uphoff Road  
1,193' E. of Nora Road  
Direction: Combined

10/1/2024	0 - 15	> 15 -	> 20 -	> 25 -	> 30 -	> 35 -	> 40 -	> 45 -	> 50 -	> 55 -	> 60 -	> 65 -	> 70	Total
Time	MPH	20 MPH	25 MPH	30 MPH	35 MPH	40 MPH	45 MPH	50 MPH	55 MPH	60 MPH	65 MPH	70 MPH	MPH	
12:00 AM	0	0	0	0	0	0	0	0	0	0	0	0	0	0
1:00	0	0	0	0	0	0	0	0	0	0	0	0	0	0
2:00	0	0	0	0	0	0	0	0	0	0	0	0	0	0
3:00	0	0	0	0	0	0	0	1	0	0	0	0	0	1
4:00	0	0	0	0	0	0	1	1	1	0	0	0	0	3
5:00	0	0	0	0	3	0	0	1	0	0	0	0	0	4
6:00	1	0	1	4	1	3	3	0	1	0	0	0	0	14
7:00	1	5	0	2	6	7	11	7	2	0	0	0	0	41
8:00	0	2	1	3	4	4	6	0	0	0	0	0	0	20
9:00	1	0	0	3	3	5	5	1	0	0	0	0	0	18
10:00	0	2	3	8	5	4	5	1	0	0	0	0	0	28
11:00	0	0	5	5	8	8	3	0	0	0	0	0	0	29
12:00 PM	1	1	4	1	6	5	3	1	0	0	1	0	0	23
1:00	1	2	1	3	4	7	1	0	0	0	0	0	0	19
2:00	1	1	1	3	3	6	4	1	0	0	0	0	0	20
3:00	2	3	1	3	11	15	5	3	0	0	0	0	0	43
4:00	0	0	2	6	8	9	5	2	3	0	0	0	0	35
5:00	0	0	3	3	5	13	11	1	0	0	0	0	0	36
6:00	0	1	2	2	7	5	2	2	0	0	0	0	0	21
7:00	0	0	1	0	4	7	3	1	0	1	0	0	0	17
8:00	1	1	1	3	1	3	4	1	0	0	0	0	0	15
9:00	0	0	0	2	1	5	2	2	0	0	0	0	0	12
10:00	0	1	0	0	1	1	0	0	0	0	0	0	0	3
11:00	0	0	0	1	2	0	1	0	0	0	0	0	0	4
Total	9	19	26	52	83	107	75	26	7	1	1	0	0	406



DANE COUNTY HIGHWAY DEPARTMENT

2302 FISH HATCHERY ROAD

MADISON, WI 53713

(608) 283-1416

Latitude: 43.065212  
Longitude: -89.185667

Uphoff Road  
1,193' E. of Nora Road  
Direction: Combined

10/2/2024	0 - 15	> 15 -	> 20 -	> 25 -	> 30 -	> 35 -	> 40 -	> 45 -	> 50 -	> 55 -	> 60 -	> 65 -	> 70	Total
Time	MPH	20 MPH	25 MPH	30 MPH	35 MPH	40 MPH	45 MPH	50 MPH	55 MPH	60 MPH	65 MPH	70 MPH	MPH	
12:00 AM	0	0	0	0	0	0	0	1	0	0	0	0	0	1
1:00	0	0	0	0	0	0	0	0	0	0	0	0	0	0
2:00	0	0	0	0	0	0	0	0	0	0	0	0	0	0
3:00	0	0	0	0	0	0	0	1	0	0	0	0	0	1
4:00	0	0	0	0	0	0	0	1	0	0	0	0	0	1
5:00	0	0	0	0	1	0	4	1	1	0	0	0	0	7
6:00	0	1	1	3	6	3	5	1	1	1	0	0	0	22
7:00	1	1	1	2	3	12	11	3	3	0	0	0	0	37
8:00	0	0	5	4	1	4	2	3	0	1	0	0	0	20
9:00	0	0	3	4	5	3	7	0	0	0	0	0	0	22
10:00	0	1	5	3	5	5	2	1	0	0	0	0	0	22
11:00	1	0	2	5	3	6	3	0	0	0	0	0	0	20
12:00 PM	0	0	3	2	3	4	5	2	0	0	0	0	0	19
1:00	1	1	3	3	6	2	5	3	2	0	0	0	0	26
2:00	0	3	2	4	4	5	4	1	1	0	0	0	0	24
3:00	3	2	1	5	4	9	12	0	0	0	0	0	0	36
4:00	1	1	1	3	6	13	9	5	4	0	0	0	0	43
5:00	0	1	2	0	5	13	4	4	0	0	0	0	0	29
6:00	0	1	2	1	3	8	7	4	0	0	0	0	0	26
7:00	0	0	0	2	4	3	2	0	0	0	0	0	0	11
8:00	0	0	1	2	0	4	2	0	0	0	0	0	0	9
9:00	1	1	0	1	0	1	3	1	0	0	0	0	0	8
10:00	0	0	0	0	1	3	1	0	0	0	0	0	0	5
11:00	0	0	0	1	0	0	3	0	0	0	0	0	0	4
Total	8	13	32	45	60	98	93	30	12	2	0	0	0	393



DANE COUNTY HIGHWAY DEPARTMENT

2302 FISH HATCHERY ROAD

MADISON, WI 53713

(608) 283-1416

Latitude: 43.065212  
Longitude: -89.185667

Uphoff Road  
1,193' E. of Nora Road  
Direction: Combined

10/3/2024	0 - 15	> 15 -	> 20 -	> 25 -	> 30 -	> 35 -	> 40 -	> 45 -	> 50 -	> 55 -	> 60 -	> 65 -	> 70	Total
Time	MPH	20 MPH	25 MPH	30 MPH	35 MPH	40 MPH	45 MPH	50 MPH	55 MPH	60 MPH	65 MPH	70 MPH	MPH	
12:00 AM	0	0	0	0	0	0	1	0	0	0	0	0	0	1
1:00	0	0	0	0	0	0	0	0	0	0	0	0	0	0
2:00	0	0	0	0	0	0	0	0	0	0	0	0	0	0
3:00	0	0	0	0	0	0	0	0	1	0	0	0	0	1
4:00	0	0	0	0	1	0	2	0	0	0	0	0	0	3
5:00	0	0	0	0	1	3	0	0	2	0	0	0	0	6
6:00	1	0	2	3	2	4	4	1	2	0	0	0	0	19
7:00	5	1	1	0	5	9	10	11	0	2	0	0	0	44
8:00	0	2	1	0	3	1	4	4	1	0	0	0	0	16
9:00	0	0	0	1	3	5	7	1	0	0	0	0	0	17
10:00	0	0	0	5	2	5	2	2	0	0	0	0	0	16
11:00	0	0	1	2	2	3	6	1	0	0	0	0	0	15
12:00 PM	1	0	3	2	4	5	2	0	0	0	0	0	0	17
1:00	2	1	2	3	10	8	1	5	1	1	0	0	0	34
2:00	0	2	0	0	3	6	6	0	0	0	0	0	0	17
3:00	1	4	2	3	6	10	2	1	1	1	0	0	0	31
4:00	0	2	1	3	8	16	7	5	1	0	1	0	0	44
5:00	3	3	2	1	4	5	12	2	0	0	0	0	0	32
6:00	1	0	1	2	5	11	3	3	0	0	0	0	0	26
7:00	2	0	0	3	6	3	3	1	0	0	0	0	0	18
8:00	0	0	0	0	3	1	3	0	0	0	0	0	0	7
9:00	0	0	0	0	1	3	3	1	0	0	0	0	0	8
10:00	0	0	0	1	1	0	0	0	0	0	0	0	0	2
11:00	0	0	0	0	0	1	0	0	0	0	0	0	0	1
Total	16	15	16	29	70	100	77	38	9	4	1	0	0	375
Grand Total	33	47	74	126	213	305	245	94	28	7	2	0	0	1174
Stats		Percentile		15th	50th	85th	95th							
		Speed		25	36	43	47							
	Mean Speed (Average)			35.5										
	10 MPH Pace Speed			34-43										
	Number in Pace			579										
	Percent in Pace			49.0%										
	Number > 55 MPH			9										
	Percent > 55 MPH			0.8%										



DANE COUNTY HIGHWAY DEPARTMENT

2302 FISH HATCHERY ROAD

MADISON, WI 53713

(608) 283-1416

Latitude: 43.068935  
Longitude: -89.177079

Uphoff Road  
4,488' E. of Nora Road  
Direction: East, Lane 1

10/1/2024	0 - 15	> 15 -	> 20 -	> 25 -	> 30 -	> 35 -	> 40 -	> 45 -	> 50 -	> 55 -	> 60 -	> 65 -	> 70	Total
Time	MPH	20 MPH	25 MPH	30 MPH	35 MPH	40 MPH	45 MPH	50 MPH	55 MPH	60 MPH	65 MPH	70 MPH	MPH	
12:00 AM	0	0	0	0	0	0	0	0	0	0	0	0	0	0
1:00	0	0	0	0	0	0	0	0	0	0	0	0	0	0
2:00	0	0	0	0	0	0	0	0	0	0	0	0	0	0
3:00	0	0	0	0	0	0	0	0	0	0	0	0	0	0
4:00	0	0	0	0	0	0	0	0	0	0	0	0	0	0
5:00	0	0	0	0	0	1	0	0	0	0	0	0	0	1
6:00	0	0	0	0	0	0	1	1	0	0	0	0	0	2
7:00	0	0	0	1	4	0	1	1	0	0	0	0	0	7
8:00	0	0	0	2	1	0	1	1	0	0	0	0	0	5
9:00	0	0	0	1	0	1	1	0	0	0	0	0	0	3
10:00	0	1	0	1	0	1	3	0	0	0	0	0	0	6
11:00	0	0	0	0	0	1	0	2	0	0	0	0	0	3
12:00 PM	0	0	1	0	2	1	1	1	0	0	0	0	0	6
1:00	0	0	0	0	2	2	0	0	0	0	0	0	0	4
2:00	0	0	0	2	1	3	0	0	0	0	0	0	0	6
3:00	0	0	0	0	1	2	13	1	0	0	0	0	0	17
4:00	0	0	0	1	0	4	5	2	0	0	0	0	0	12
5:00	0	0	0	0	1	5	8	1	0	0	0	0	0	15
6:00	0	0	0	2	2	1	2	0	2	1	0	0	0	10
7:00	0	0	0	0	1	3	2	0	0	0	0	0	0	6
8:00	0	0	1	3	1	0	0	0	0	0	0	0	0	5
9:00	0	0	0	0	2	2	0	0	1	0	0	0	0	5
10:00	0	0	0	0	0	0	0	1	0	0	0	0	0	1
11:00	0	0	0	0	0	2	0	0	0	0	0	0	0	2
Total	0	1	2	13	18	29	38	11	3	1	0	0	0	116



DANE COUNTY HIGHWAY DEPARTMENT

2302 FISH HATCHERY ROAD

MADISON, WI 53713

(608) 283-1416

Latitude: 43.068935  
Longitude: -89.177079

Uphoff Road  
4,488' E. of Nora Road  
Direction: East, Lane 1

10/2/2024	0 - 15	> 15 -	> 20 -	> 25 -	> 30 -	> 35 -	> 40 -	> 45 -	> 50 -	> 55 -	> 60 -	> 65 -	> 70	Total
Time	MPH	20 MPH	25 MPH	30 MPH	35 MPH	40 MPH	45 MPH	50 MPH	55 MPH	60 MPH	65 MPH	70 MPH	MPH	
12:00 AM	0	0	0	0	0	0	1	0	0	0	0	0	0	1
1:00	0	0	0	0	0	0	0	0	0	0	0	0	0	0
2:00	0	0	0	0	0	0	0	0	0	0	0	0	0	0
3:00	0	0	0	0	0	0	0	0	0	0	0	0	0	0
4:00	0	0	0	0	0	1	0	0	0	0	0	0	0	1
5:00	0	0	0	0	0	0	0	0	0	0	0	0	0	0
6:00	0	0	0	0	0	2	0	0	0	0	0	0	0	2
7:00	0	0	0	1	3	0	1	0	0	0	0	0	0	5
8:00	0	0	0	0	1	1	0	0	0	0	0	0	0	2
9:00	0	0	0	0	0	2	1	1	0	0	0	0	0	4
10:00	0	0	1	0	0	3	2	0	0	0	0	0	0	6
11:00	0	0	0	0	1	3	4	0	0	0	0	0	0	8
12:00 PM	0	0	0	2	2	0	1	0	0	0	0	0	0	5
1:00	0	0	0	0	2	0	3	1	0	0	0	0	0	6
2:00	0	0	0	1	1	2	4	1	0	0	0	0	0	9
3:00	0	1	0	0	1	5	6	2	0	0	0	0	0	15
4:00	0	0	0	0	3	6	13	0	0	0	0	0	0	22
5:00	0	0	1	0	0	5	3	1	0	0	0	0	0	10
6:00	0	0	0	2	1	2	2	2	1	0	0	0	0	10
7:00	0	0	1	0	2	1	3	0	0	0	0	0	0	7
8:00	0	0	0	0	0	2	0	0	0	0	0	0	0	2
9:00	0	0	0	0	0	0	0	0	0	0	0	0	0	0
10:00	0	0	0	0	1	0	0	0	0	0	0	0	0	1
11:00	0	0	0	0	1	0	0	0	0	0	0	0	0	1
Total	0	1	3	6	19	35	44	8	1	0	0	0	0	117



DANE COUNTY HIGHWAY DEPARTMENT

2302 FISH HATCHERY ROAD

MADISON, WI 53713

(608) 283-1416

Latitude: 43.068935  
Longitude: -89.177079

Uphoff Road  
4,488' E. of Nora Road  
Direction: East, Lane 1

10/3/2024	0 - 15	> 15 -	> 20 -	> 25 -	> 30 -	> 35 -	> 40 -	> 45 -	> 50 -	> 55 -	> 60 -	> 65 -	> 70	Total
Time	MPH	20 MPH	25 MPH	30 MPH	35 MPH	40 MPH	45 MPH	50 MPH	55 MPH	60 MPH	65 MPH	70 MPH	MPH	
12:00 AM	0	0	0	0	0	0	1	0	0	0	0	0	0	1
1:00	0	0	0	0	0	0	0	0	0	0	0	0	0	0
2:00	0	0	0	0	0	0	0	0	0	0	0	0	0	0
3:00	0	0	0	0	0	0	0	0	0	0	0	0	0	0
4:00	0	0	0	0	1	0	1	0	0	0	0	0	0	2
5:00	0	0	0	0	0	0	0	0	0	0	0	0	0	0
6:00	0	0	0	1	0	1	1	1	0	0	0	0	0	4
7:00	0	0	0	1	3	2	2	0	0	0	0	0	0	8
8:00	0	0	1	0	2	2	0	0	0	0	0	0	0	5
9:00	0	0	0	0	1	1	2	2	0	0	0	0	0	6
10:00	0	0	1	0	0	4	1	0	0	0	0	0	0	6
11:00	0	0	0	0	1	2	0	0	0	0	0	0	0	3
12:00 PM	0	0	0	0	5	0	1	1	0	0	0	0	0	7
1:00	0	0	0	1	0	4	2	0	0	0	0	0	0	7
2:00	0	1	0	0	1	5	3	1	0	0	0	0	0	11
3:00	1	0	0	0	1	5	3	1	1	0	0	0	0	12
4:00	0	0	0	0	2	11	3	2	1	0	0	0	0	19
5:00	0	1	0	0	2	4	4	0	0	0	0	0	0	11
6:00	0	0	0	1	3	5	1	1	0	0	0	0	0	11
7:00	0	0	0	1	1	5	0	0	0	0	0	0	0	7
8:00	0	0	0	0	0	1	1	1	0	0	0	0	0	3
9:00	0	0	0	0	1	0	0	0	0	0	0	0	0	1
10:00	0	0	0	0	1	1	0	0	0	0	0	0	0	2
11:00	0	0	0	0	0	0	0	0	0	0	0	0	0	0
Total	1	2	2	5	25	54	25	10	2	0	0	0	0	126
Grand Total	1	4	7	24	62	118	107	29	6	1	0	0	0	359
Stats		Percentile		15th		50th		85th		95th				
		Speed		31		38		43		46				
	Mean Speed (Average)			37.8										
	10 MPH Pace Speed			35-44										
	Number in Pace			235										
	Percent in Pace			65.0%										
	Number > 55 MPH			1										
	Percent > 55 MPH			0.3%										





DANE COUNTY HIGHWAY DEPARTMENT

2302 FISH HATCHERY ROAD

MADISON, WI 53713

(608) 283-1416

Latitude: 43.068935  
Longitude: -89.177079

Uphoff Road  
4,488' E. of Nora Road  
Direction: West, Lane 2

10/1/2024	0 - 15	> 15 -	> 20 -	> 25 -	> 30 -	> 35 -	> 40 -	> 45 -	> 50 -	> 55 -	> 60 -	> 65 -	> 70	Total
Time	MPH	20 MPH	25 MPH	30 MPH	35 MPH	40 MPH	45 MPH	50 MPH	55 MPH	60 MPH	65 MPH	70 MPH	MPH	
12:00 AM	0	0	0	0	0	0	0	0	0	0	0	0	0	0
1:00	0	0	0	0	0	0	0	0	0	0	0	0	0	0
2:00	0	0	0	0	0	0	0	0	0	0	0	0	0	0
3:00	0	0	0	0	0	0	0	0	0	0	0	0	0	0
4:00	0	0	0	0	1	1	1	0	0	0	0	0	0	3
5:00	0	0	0	0	0	0	1	0	0	0	0	0	0	1
6:00	0	0	0	1	1	3	2	0	0	0	0	0	0	7
7:00	0	0	0	0	1	4	8	2	0	0	0	0	0	15
8:00	0	1	0	0	0	0	4	0	0	0	0	0	0	5
9:00	0	0	1	0	3	1	3	0	2	0	0	0	0	10
10:00	0	0	1	0	1	2	3	1	0	0	0	0	0	8
11:00	0	0	0	0	1	2	2	0	0	0	0	0	0	5
12:00 PM	0	0	0	0	0	2	0	1	1	0	0	0	0	4
1:00	0	0	0	0	0	0	3	0	0	0	0	0	0	3
2:00	0	0	0	1	3	2	1	0	0	0	0	0	0	7
3:00	0	0	0	0	1	4	0	0	0	0	0	0	0	5
4:00	0	0	0	1	1	3	2	2	0	0	0	0	0	9
5:00	0	1	0	1	0	1	2	0	0	0	0	0	0	5
6:00	0	0	0	1	1	2	0	0	0	0	0	0	0	4
7:00	0	0	0	0	0	0	2	0	0	0	0	0	0	2
8:00	0	1	0	0	2	0	1	0	0	0	0	0	0	4
9:00	0	0	0	0	1	0	1	0	0	0	0	0	0	2
10:00	0	0	0	0	0	0	0	0	0	0	0	0	0	0
11:00	0	0	0	0	0	0	1	1	0	0	0	0	0	2
Total	0	3	2	5	17	27	37	7	3	0	0	0	0	101



DANE COUNTY HIGHWAY DEPARTMENT

2302 FISH HATCHERY ROAD

MADISON, WI 53713

(608) 283-1416

Latitude: 43.068935  
Longitude: -89.177079

Uphoff Road  
4,488' E. of Nora Road  
Direction: West, Lane 2

10/2/2024	0 - 15	> 15 -	> 20 -	> 25 -	> 30 -	> 35 -	> 40 -	> 45 -	> 50 -	> 55 -	> 60 -	> 65 -	> 70	Total
Time	MPH	20 MPH	25 MPH	30 MPH	35 MPH	40 MPH	45 MPH	50 MPH	55 MPH	60 MPH	65 MPH	70 MPH	MPH	
12:00 AM	0	0	0	0	0	0	0	0	0	0	0	0	0	0
1:00	0	0	0	0	0	0	0	0	0	0	0	0	0	0
2:00	0	0	0	0	0	0	0	0	0	0	0	0	0	0
3:00	0	0	0	0	0	0	0	0	0	0	0	0	0	0
4:00	0	0	0	0	0	1	0	0	0	0	0	0	0	1
5:00	0	0	0	0	0	0	1	1	0	0	0	0	0	2
6:00	0	0	1	0	2	6	2	1	0	0	0	0	0	12
7:00	0	0	0	0	0	8	8	0	0	0	0	0	0	16
8:00	0	0	0	1	1	0	2	1	0	0	0	0	0	5
9:00	0	0	0	0	1	2	0	0	0	0	0	0	0	3
10:00	0	0	0	0	0	1	0	0	0	0	0	0	0	1
11:00	0	0	0	0	1	1	0	0	0	0	0	0	0	2
12:00 PM	0	0	0	0	1	2	3	2	0	0	0	0	0	8
1:00	0	0	0	0	3	0	2	1	0	0	0	0	0	6
2:00	0	0	0	0	1	0	3	0	0	0	0	0	0	4
3:00	0	0	0	0	1	3	4	2	0	0	0	0	0	10
4:00	0	0	0	0	1	4	4	1	0	0	0	0	0	10
5:00	0	0	0	0	0	1	1	1	0	0	0	0	0	3
6:00	0	0	0	0	1	0	1	0	0	0	0	0	0	2
7:00	0	0	0	0	0	2	0	0	1	0	0	0	0	3
8:00	0	0	0	1	2	0	1	0	0	0	0	0	0	4
9:00	0	0	0	0	0	0	0	0	0	0	0	0	0	0
10:00	0	0	0	0	0	0	0	0	0	0	0	0	0	0
11:00	0	0	0	0	0	0	1	0	0	0	0	0	0	1
Total	0	0	1	2	15	31	33	10	1	0	0	0	0	93



DANE COUNTY HIGHWAY DEPARTMENT

2302 FISH HATCHERY ROAD

MADISON, WI 53713

(608) 283-1416

Latitude: 43.068935  
Longitude: -89.177079

Uphoff Road  
4,488' E. of Nora Road  
Direction: West, Lane 2

10/3/2024	0 - 15	> 15 -	> 20 -	> 25 -	> 30 -	> 35 -	> 40 -	> 45 -	> 50 -	> 55 -	> 60 -	> 65 -	> 70	Total
Time	MPH	20 MPH	25 MPH	30 MPH	35 MPH	40 MPH	45 MPH	50 MPH	55 MPH	60 MPH	65 MPH	70 MPH	MPH	
12:00 AM	0	0	0	0	0	0	0	0	0	0	0	0	0	0
1:00	0	0	0	0	0	0	0	0	0	0	0	0	0	0
2:00	0	0	0	0	0	0	0	0	0	0	0	0	0	0
3:00	0	0	0	0	0	0	0	0	0	0	0	0	0	0
4:00	0	0	0	0	0	1	1	0	0	0	0	0	0	2
5:00	0	0	0	0	0	1	0	2	0	0	0	0	0	3
6:00	0	0	2	0	0	3	4	1	0	0	0	0	0	10
7:00	0	0	0	0	1	5	9	2	0	0	0	0	0	17
8:00	0	0	0	0	0	3	3	1	0	0	0	0	0	7
9:00	0	0	0	0	2	2	1	0	0	0	0	0	0	5
10:00	0	0	0	1	1	2	0	0	0	0	0	0	0	4
11:00	0	0	0	0	0	2	2	1	0	0	0	0	0	5
12:00 PM	0	0	0	0	1	2	3	0	0	0	0	0	0	6
1:00	0	0	0	0	4	4	0	1	1	0	0	0	0	10
2:00	0	0	0	0	0	1	4	0	0	0	0	0	0	5
3:00	0	0	0	1	3	2	1	2	0	0	0	0	0	9
4:00	0	0	0	0	0	5	2	1	0	0	0	0	0	8
5:00	0	0	0	0	1	1	3	0	0	0	0	0	0	5
6:00	0	0	0	0	1	1	1	0	0	0	0	0	0	3
7:00	0	0	0	0	2	0	1	0	0	0	0	0	0	3
8:00	0	0	0	0	1	0	0	0	0	0	0	0	0	1
9:00	0	0	0	0	0	1	2	0	0	0	0	0	0	3
10:00	0	0	0	0	0	0	0	0	0	0	0	0	0	0
11:00	0	0	0	0	0	0	0	1	0	0	0	0	0	1
Total	0	0	2	2	17	36	37	12	1	0	0	0	0	107
Grand Total	0	3	5	9	49	94	107	29	5	0	0	0	0	301
Stats		Percentile		15th	50th	85th	95th							
		Speed		32	38	43	46							
	Mean Speed (Average)			38.6										
	10 MPH Pace Speed			35-44										
	Number in Pace			212										
	Percent in Pace			71.0%										
	Number > 55 MPH			0										
	Percent > 55 MPH			0.0%										



DANE COUNTY HIGHWAY DEPARTMENT

2302 FISH HATCHERY ROAD

MADISON, WI 53713

(608) 283-1416

Latitude: 43.068935  
Longitude: -89.177079

Uphoff Road  
4,488' E. of Nora Road  
Direction: Combined

10/1/2024	0 - 15	> 15 -	> 20 -	> 25 -	> 30 -	> 35 -	> 40 -	> 45 -	> 50 -	> 55 -	> 60 -	> 65 -	> 70	Total
Time	MPH	20 MPH	25 MPH	30 MPH	35 MPH	40 MPH	45 MPH	50 MPH	55 MPH	60 MPH	65 MPH	70 MPH	MPH	
12:00 AM	0	0	0	0	0	0	0	0	0	0	0	0	0	0
1:00	0	0	0	0	0	0	0	0	0	0	0	0	0	0
2:00	0	0	0	0	0	0	0	0	0	0	0	0	0	0
3:00	0	0	0	0	0	0	0	0	0	0	0	0	0	0
4:00	0	0	0	0	1	1	1	0	0	0	0	0	0	3
5:00	0	0	0	0	0	1	1	0	0	0	0	0	0	2
6:00	0	0	0	1	1	3	3	1	0	0	0	0	0	9
7:00	0	0	0	1	5	4	9	3	0	0	0	0	0	22
8:00	0	1	0	2	1	0	5	1	0	0	0	0	0	10
9:00	0	0	1	1	3	2	4	0	2	0	0	0	0	13
10:00	0	1	1	1	1	3	6	1	0	0	0	0	0	14
11:00	0	0	0	0	1	3	2	2	0	0	0	0	0	8
12:00 PM	0	0	1	0	2	3	1	2	1	0	0	0	0	10
1:00	0	0	0	0	2	2	3	0	0	0	0	0	0	7
2:00	0	0	0	3	4	5	1	0	0	0	0	0	0	13
3:00	0	0	0	0	2	6	13	1	0	0	0	0	0	22
4:00	0	0	0	2	1	7	7	4	0	0	0	0	0	21
5:00	0	1	0	1	1	6	10	1	0	0	0	0	0	20
6:00	0	0	0	3	3	3	2	0	2	1	0	0	0	14
7:00	0	0	0	0	1	3	4	0	0	0	0	0	0	8
8:00	0	1	1	3	3	0	1	0	0	0	0	0	0	9
9:00	0	0	0	0	3	2	1	0	1	0	0	0	0	7
10:00	0	0	0	0	0	0	0	1	0	0	0	0	0	1
11:00	0	0	0	0	0	2	1	1	0	0	0	0	0	4
Total	0	4	4	18	35	56	75	18	6	1	0	0	0	217



DANE COUNTY HIGHWAY DEPARTMENT

2302 FISH HATCHERY ROAD

MADISON, WI 53713

(608) 283-1416

Latitude: 43.068935  
Longitude: -89.177079

Uphoff Road  
4,488' E. of Nora Road  
Direction: Combined

10/2/2024	0 - 15	> 15 -	> 20 -	> 25 -	> 30 -	> 35 -	> 40 -	> 45 -	> 50 -	> 55 -	> 60 -	> 65 -	> 70	Total
Time	MPH	20 MPH	25 MPH	30 MPH	35 MPH	40 MPH	45 MPH	50 MPH	55 MPH	60 MPH	65 MPH	70 MPH	MPH	
12:00 AM	0	0	0	0	0	0	0	1	0	0	0	0	0	1
1:00	0	0	0	0	0	0	0	0	0	0	0	0	0	0
2:00	0	0	0	0	0	0	0	0	0	0	0	0	0	0
3:00	0	0	0	0	0	0	0	0	0	0	0	0	0	0
4:00	0	0	0	0	0	0	2	0	0	0	0	0	0	2
5:00	0	0	0	0	0	0	0	1	1	0	0	0	0	2
6:00	0	0	1	0	2	8	2	1	0	0	0	0	0	14
7:00	0	0	0	1	3	8	9	0	0	0	0	0	0	21
8:00	0	0	0	1	2	1	2	1	0	0	0	0	0	7
9:00	0	0	0	0	1	4	1	1	0	0	0	0	0	7
10:00	0	0	1	0	0	4	2	0	0	0	0	0	0	7
11:00	0	0	0	0	2	4	4	0	0	0	0	0	0	10
12:00 PM	0	0	0	2	3	2	4	2	0	0	0	0	0	13
1:00	0	0	0	0	5	0	5	2	0	0	0	0	0	12
2:00	0	0	0	1	2	2	7	1	0	0	0	0	0	13
3:00	0	1	0	0	2	8	10	4	0	0	0	0	0	25
4:00	0	0	0	0	4	10	17	1	0	0	0	0	0	32
5:00	0	0	1	0	0	6	4	2	0	0	0	0	0	13
6:00	0	0	0	2	2	2	3	2	1	0	0	0	0	12
7:00	0	0	1	0	2	3	3	0	1	0	0	0	0	10
8:00	0	0	0	1	2	2	1	0	0	0	0	0	0	6
9:00	0	0	0	0	0	0	0	0	0	0	0	0	0	0
10:00	0	0	0	0	1	0	0	0	0	0	0	0	0	1
11:00	0	0	0	0	1	0	1	0	0	0	0	0	0	2
Total	0	1	4	8	34	66	77	18	2	0	0	0	0	210



DANE COUNTY HIGHWAY DEPARTMENT

2302 FISH HATCHERY ROAD

MADISON, WI 53713

(608) 283-1416

Latitude: 43.068935  
Longitude: -89.177079

Uphoff Road  
4,488' E. of Nora Road  
Direction: Combined

10/3/2024	0 - 15	> 15 -	> 20 -	> 25 -	> 30 -	> 35 -	> 40 -	> 45 -	> 50 -	> 55 -	> 60 -	> 65 -	> 70	Total
Time	MPH	20 MPH	25 MPH	30 MPH	35 MPH	40 MPH	45 MPH	50 MPH	55 MPH	60 MPH	65 MPH	70 MPH	MPH	
12:00 AM	0	0	0	0	0	0	1	0	0	0	0	0	0	1
1:00	0	0	0	0	0	0	0	0	0	0	0	0	0	0
2:00	0	0	0	0	0	0	0	0	0	0	0	0	0	0
3:00	0	0	0	0	0	0	0	0	0	0	0	0	0	0
4:00	0	0	0	0	1	1	1	2	0	0	0	0	0	4
5:00	0	0	0	0	0	1	1	0	2	0	0	0	0	3
6:00	0	0	2	1	0	4	5	2	0	0	0	0	0	14
7:00	0	0	0	1	4	7	11	2	0	0	0	0	0	25
8:00	0	0	1	0	2	5	3	1	0	0	0	0	0	12
9:00	0	0	0	0	3	3	3	2	0	0	0	0	0	11
10:00	0	0	1	1	1	6	1	0	0	0	0	0	0	10
11:00	0	0	0	0	1	4	2	1	0	0	0	0	0	8
12:00 PM	0	0	0	0	6	2	4	1	0	0	0	0	0	13
1:00	0	0	0	1	4	8	2	1	1	0	0	0	0	17
2:00	0	1	0	0	1	6	7	1	0	0	0	0	0	16
3:00	1	0	0	1	4	7	4	3	1	0	0	0	0	21
4:00	0	0	0	0	2	16	5	3	1	0	0	0	0	27
5:00	0	1	0	0	3	5	7	0	0	0	0	0	0	16
6:00	0	0	0	1	4	6	2	1	0	0	0	0	0	14
7:00	0	0	0	1	3	5	1	0	0	0	0	0	0	10
8:00	0	0	0	0	1	1	1	1	0	0	0	0	0	4
9:00	0	0	0	0	1	1	2	0	0	0	0	0	0	4
10:00	0	0	0	0	1	1	0	0	0	0	0	0	0	2
11:00	0	0	0	0	0	0	0	1	0	0	0	0	0	1
Total	1	2	4	7	42	90	62	22	3	0	0	0	0	233
Grand Total	1	7	12	33	111	212	214	58	11	1	0	0	0	660
Stats		Percentile		15th	50th	85th	95th							
		Speed		32	38	43	46							
	Mean Speed (Average)			38.2										
	10 MPH Pace Speed			35-44										
	Number in Pace			447										
	Percent in Pace			68.0%										
	Number > 55 MPH			1										
	Percent > 55 MPH			0.2%										



DANE COUNTY HIGHWAY DEPARTMENT

2302 FISH HATCHERY ROAD

MADISON, WI 53713

(608) 283-1416

Latitude: 43.075251  
Longitude: -89.164720

Uphoff Road  
9,225' E. of Nora Road  
Direction: West, Lane 1

10/1/2024	0 - 15	> 15 -	> 20 -	> 25 -	> 30 -	> 35 -	> 40 -	> 45 -	> 50 -	> 55 -	> 60 -	> 65 -	> 70	Total
Time	MPH	20 MPH	25 MPH	30 MPH	35 MPH	40 MPH	45 MPH	50 MPH	55 MPH	60 MPH	65 MPH	70 MPH	MPH	
12:00 AM	0	0	0	0	0	0	0	0	0	0	0	0	0	0
1:00	0	0	0	0	0	0	0	0	0	0	0	0	0	0
2:00	0	0	0	0	0	0	0	0	0	0	0	0	0	0
3:00	0	0	0	0	0	0	0	0	0	0	0	0	0	0
4:00	0	0	0	0	0	1	1	0	0	0	0	0	0	2
5:00	0	0	0	0	0	0	1	0	0	0	0	0	0	1
6:00	0	0	1	2	1	5	1	0	0	0	0	0	0	10
7:00	0	0	1	1	3	4	4	2	0	0	0	0	0	15
8:00	0	0	0	0	0	2	1	0	0	0	0	0	0	3
9:00	0	0	0	1	3	1	1	0	0	0	0	0	0	6
10:00	0	0	0	1	3	0	2	1	0	0	0	0	0	7
11:00	0	0	0	1	3	0	2	0	0	0	0	0	0	6
12:00 PM	0	0	0	2	0	0	2	0	1	0	0	0	0	5
1:00	0	0	0	0	3	1	1	1	0	0	0	0	0	6
2:00	0	0	1	1	2	3	2	1	0	0	0	0	0	10
3:00	0	0	0	0	5	2	1	0	0	0	0	0	0	8
4:00	0	0	1	3	3	5	1	1	0	0	0	0	0	14
5:00	0	2	0	2	1	1	1	1	0	0	0	0	0	8
6:00	0	0	0	2	2	1	0	0	0	0	0	0	0	5
7:00	0	0	1	1	4	0	1	0	0	0	0	0	0	7
8:00	0	0	0	2	0	2	0	0	0	0	0	0	0	4
9:00	0	0	0	1	0	1	0	1	0	0	0	0	0	3
10:00	0	0	0	0	0	1	0	0	0	0	0	0	0	1
11:00	0	0	0	0	0	0	0	0	0	0	0	0	0	0
Total	0	2	5	20	33	30	22	8	1	0	0	0	0	121



DANE COUNTY HIGHWAY DEPARTMENT

2302 FISH HATCHERY ROAD

MADISON, WI 53713

(608) 283-1416

Latitude: 43.075251  
Longitude: -89.164720

Uphoff Road  
9,225' E. of Nora Road  
Direction: West, Lane 1

10/2/2024	0 - 15	> 15 -	> 20 -	> 25 -	> 30 -	> 35 -	> 40 -	> 45 -	> 50 -	> 55 -	> 60 -	> 65 -	> 70	Total
Time	MPH	20 MPH	25 MPH	30 MPH	35 MPH	40 MPH	45 MPH	50 MPH	55 MPH	60 MPH	65 MPH	70 MPH	MPH	
12:00 AM	0	0	0	0	0	0	0	0	0	0	0	0	0	0
1:00	0	0	0	0	0	0	0	0	0	0	0	0	0	0
2:00	0	0	0	0	0	0	0	0	0	0	0	0	0	0
3:00	0	0	0	0	0	0	0	0	0	0	0	0	0	0
4:00	0	0	0	0	0	0	0	0	0	0	0	0	0	0
5:00	0	0	0	0	1	1	0	0	0	0	0	0	0	2
6:00	0	0	1	0	3	1	2	1	0	0	0	0	0	8
7:00	0	0	0	2	3	7	3	1	0	0	0	0	0	16
8:00	0	0	0	1	1	1	1	0	0	0	0	0	0	4
9:00	0	0	0	0	0	0	1	0	0	0	0	0	0	1
10:00	1	0	0	1	1	0	0	0	0	0	0	0	0	3
11:00	1	0	0	1	2	1	0	0	0	0	0	0	0	5
12:00 PM	0	1	1	1	2	1	2	1	0	0	0	0	0	9
1:00	0	0	0	2	1	2	1	0	0	0	0	0	0	6
2:00	0	0	0	1	1	1	1	0	0	0	0	0	0	4
3:00	0	0	1	0	6	2	2	1	0	0	0	0	0	12
4:00	0	0	1	2	4	3	1	1	0	0	0	0	0	12
5:00	3	0	0	1	1	1	0	1	0	0	0	0	0	7
6:00	0	0	0	0	2	2	0	0	0	0	0	0	0	4
7:00	0	0	1	2	3	0	0	0	0	0	0	0	0	6
8:00	1	0	0	2	1	0	0	1	0	0	0	0	0	5
9:00	0	0	0	0	1	0	0	0	0	0	0	0	0	1
10:00	0	0	0	0	0	0	1	0	0	0	0	0	0	1
11:00	0	0	0	0	0	0	0	0	0	0	0	0	0	0
Total	6	1	5	16	33	23	15	7	0	0	0	0	0	106





DANE COUNTY HIGHWAY DEPARTMENT

2302 FISH HATCHERY ROAD

MADISON, WI 53713

(608) 283-1416

Latitude: 43.075251  
Longitude: -89.164720

Uphoff Road  
9,225' E. of Nora Road  
Direction: West, Lane 1

10/3/2024	0 - 15	> 15 -	> 20 -	> 25 -	> 30 -	> 35 -	> 40 -	> 45 -	> 50 -	> 55 -	> 60 -	> 65 -	> 70	Total
Time	MPH	20 MPH	25 MPH	30 MPH	35 MPH	40 MPH	45 MPH	50 MPH	55 MPH	60 MPH	65 MPH	70 MPH	MPH	
12:00 AM	0	0	0	0	0	0	0	0	0	0	0	0	0	0
1:00	0	0	0	0	0	0	0	0	0	0	0	0	0	0
2:00	0	0	0	0	0	0	0	0	0	0	0	0	0	0
3:00	0	0	0	0	0	0	0	0	0	0	0	0	0	0
4:00	0	0	0	0	0	0	1	0	0	0	0	0	0	1
5:00	0	0	0	0	0	2	0	0	0	0	0	0	0	2
6:00	0	0	1	0	3	1	3	0	0	0	0	0	0	8
7:00	0	1	1	2	3	7	6	0	0	0	0	0	0	20
8:00	0	0	0	1	1	1	0	0	1	0	0	0	0	4
9:00	1	0	0	0	2	1	0	0	0	0	0	0	0	4
10:00	0	0	1	1	2	1	0	0	0	0	0	0	0	5
11:00	0	0	0	1	1	1	2	0	0	0	0	0	0	5
12:00 PM	0	0	0	2	2	4	2	0	0	0	0	0	0	10
1:00	0	0	0	3	4	0	1	1	0	0	0	0	0	9
2:00	0	0	0	1	1	2	3	0	0	0	0	0	0	7
3:00	1	0	0	1	6	3	2	0	0	0	0	0	0	13
4:00	0	0	0	3	2	2	3	0	0	0	0	0	0	10
5:00	0	2	0	0	2	0	1	1	0	0	0	0	0	6
6:00	0	0	0	1	5	0	0	0	0	0	0	0	0	6
7:00	0	0	0	4	1	0	0	0	0	0	0	0	0	5
8:00	0	0	0	0	0	0	0	0	0	0	0	0	0	0
9:00	0	0	1	1	0	0	1	0	0	0	0	0	0	3
10:00	0	0	0	0	0	0	0	0	0	0	0	0	0	0
11:00	0	0	0	1	0	0	1	0	0	0	0	0	0	2
Total	2	3	4	22	35	25	26	2	1	0	0	0	0	120
Grand Total	8	6	14	58	101	78	63	17	2	0	0	0	0	347
Stats		Percentile	15th	50th	85th	95th								
		Speed	27	34	41	44								
	Mean Speed (Average)		34.1											
	10 MPH Pace Speed		30-39											
	Number in Pace		185											
	Percent in Pace		54.0%											
	Number > 55 MPH		0											
	Percent > 55 MPH		0.0%											



DANE COUNTY HIGHWAY DEPARTMENT

2302 FISH HATCHERY ROAD

MADISON, WI 53713

(608) 283-1416

Latitude: 43.075251  
Longitude: -89.164720

Uphoff Road  
9,225' E. of Nora Road  
Direction: East, Lane 2

10/1/2024	0 - 15	> 15 -	> 20 -	> 25 -	> 30 -	> 35 -	> 40 -	> 45 -	> 50 -	> 55 -	> 60 -	> 65 -	> 70	Total
Time	MPH	20 MPH	25 MPH	30 MPH	35 MPH	40 MPH	45 MPH	50 MPH	55 MPH	60 MPH	65 MPH	70 MPH	MPH	
12:00 AM	0	0	0	0	0	0	0	0	0	0	0	0	0	0
1:00	0	0	0	0	0	0	0	0	0	0	0	0	0	0
2:00	0	0	0	0	0	0	0	0	0	0	0	0	0	0
3:00	0	0	0	0	0	0	0	0	0	0	0	0	0	0
4:00	0	0	0	1	0	0	0	0	0	0	0	0	0	1
5:00	0	0	0	1	1	1	0	1	0	0	0	0	0	4
6:00	0	0	0	2	2	0	2	0	0	0	0	0	0	6
7:00	0	0	2	2	2	2	2	1	0	0	0	0	0	11
8:00	0	0	2	0	1	0	1	0	1	0	0	0	0	5
9:00	0	0	1	0	0	1	2	0	1	0	0	0	0	5
10:00	0	0	2	0	2	1	3	0	0	0	0	0	0	8
11:00	0	0	0	0	2	1	1	1	0	0	0	0	0	5
12:00 PM	0	0	0	1	0	1	3	2	0	0	0	0	0	7
1:00	1	0	0	1	1	1	2	0	0	0	0	0	0	6
2:00	0	0	1	2	4	4	0	0	0	0	0	0	0	11
3:00	0	0	0	0	2	2	8	5	0	0	0	0	0	17
4:00	0	0	0	1	1	3	8	1	1	0	0	0	0	15
5:00	1	0	0	0	0	6	2	5	0	0	0	0	0	14
6:00	0	0	0	1	3	3	0	3	1	0	0	0	0	11
7:00	0	0	0	2	1	1	0	0	0	0	0	0	0	4
8:00	0	0	2	2	0	0	0	0	0	0	0	0	0	4
9:00	0	0	0	0	3	1	0	0	0	2	0	0	0	6
10:00	0	0	0	0	0	0	1	0	0	0	0	0	0	1
11:00	0	0	0	0	0	0	1	0	0	0	0	0	0	1
Total	2	0	10	16	25	28	36	19	4	2	0	0	0	142



DANE COUNTY HIGHWAY DEPARTMENT

2302 FISH HATCHERY ROAD

MADISON, WI 53713

(608) 283-1416

Latitude: 43.075251  
Longitude: -89.164720

Uphoff Road  
9,225' E. of Nora Road  
Direction: East, Lane 2

10/2/2024	0 - 15	> 15 -	> 20 -	> 25 -	> 30 -	> 35 -	> 40 -	> 45 -	> 50 -	> 55 -	> 60 -	> 65 -	> 70	Total
Time	MPH	20 MPH	25 MPH	30 MPH	35 MPH	40 MPH	45 MPH	50 MPH	55 MPH	60 MPH	65 MPH	70 MPH	MPH	
12:00 AM	0	0	0	0	0	0	0	0	1	0	0	0	0	1
1:00	0	0	0	0	0	0	0	0	0	0	0	0	0	0
2:00	0	0	0	0	0	0	0	0	0	0	0	0	0	0
3:00	0	0	0	0	0	0	0	0	0	0	0	0	0	0
4:00	0	0	0	0	0	0	0	1	0	0	0	0	0	1
5:00	0	0	0	0	0	0	1	0	0	0	0	0	0	1
6:00	0	0	0	1	0	1	2	0	0	0	0	0	0	4
7:00	0	0	0	7	2	2	1	0	0	0	0	0	0	12
8:00	0	0	0	0	0	1	0	0	0	0	0	0	0	1
9:00	0	0	0	0	0	0	2	2	1	0	0	0	0	5
10:00	0	0	0	3	1	0	2	2	0	0	0	0	0	8
11:00	1	0	0	0	2	1	4	1	0	0	0	0	0	9
12:00 PM	0	0	0	0	5	0	2	0	0	0	0	0	1	8
1:00	0	0	0	2	2	0	1	2	0	0	0	0	0	7
2:00	1	0	0	0	2	1	2	3	1	0	0	0	0	10
3:00	0	0	1	0	2	4	7	1	1	0	0	0	0	16
4:00	0	0	0	0	2	4	8	9	0	0	0	0	0	23
5:00	0	0	0	1	0	3	6	2	0	1	0	0	0	13
6:00	1	0	0	0	2	2	2	0	2	1	0	0	0	10
7:00	0	0	0	0	2	2	2	0	0	0	0	0	0	6
8:00	0	0	0	0	0	1	0	0	0	0	0	0	0	1
9:00	0	0	1	0	0	0	0	0	0	0	0	0	0	1
10:00	0	0	0	0	0	0	0	0	0	0	0	0	0	0
11:00	0	0	0	0	0	0	0	0	0	0	0	0	0	0
Total	3	0	2	14	22	22	42	23	6	2	0	0	1	137



DANE COUNTY HIGHWAY DEPARTMENT

2302 FISH HATCHERY ROAD

MADISON, WI 53713

(608) 283-1416

Latitude: 43.075251  
Longitude: -89.164720

Uphoff Road  
9,225' E. of Nora Road  
Direction: East, Lane 2

10/3/2024	0 - 15	> 15 -	> 20 -	> 25 -	> 30 -	> 35 -	> 40 -	> 45 -	> 50 -	> 55 -	> 60 -	> 65 -	> 70	Total
Time	MPH	20 MPH	25 MPH	30 MPH	35 MPH	40 MPH	45 MPH	50 MPH	55 MPH	60 MPH	65 MPH	70 MPH	MPH	
12:00 AM	0	0	0	0	0	0	0	0	0	0	0	0	0	0
1:00	0	0	0	0	0	0	0	0	0	0	0	0	0	0
2:00	0	0	0	0	0	0	0	0	0	0	0	0	0	0
3:00	0	0	0	0	0	0	0	0	0	0	0	0	0	0
4:00	0	0	0	0	0	1	1	0	0	0	0	0	0	2
5:00	0	0	0	0	0	1	0	1	0	0	0	0	0	2
6:00	0	0	1	2	1	2	1	0	0	0	0	0	0	7
7:00	0	0	0	4	2	2	3	0	0	0	0	0	0	11
8:00	0	0	1	1	2	1	0	1	0	0	0	0	0	6
9:00	0	0	0	0	2	1	0	1	0	0	0	0	0	4
10:00	2	0	0	0	3	1	2	1	0	0	0	0	0	9
11:00	0	0	1	1	2	0	2	0	0	0	0	0	0	6
12:00 PM	0	0	0	2	1	4	2	0	0	0	0	0	0	9
1:00	0	0	0	2	0	0	5	0	0	0	0	0	0	7
2:00	0	1	0	0	1	6	3	0	0	0	0	0	0	11
3:00	0	0	0	0	0	2	8	1	1	0	0	0	0	12
4:00	0	0	0	0	4	3	8	4	2	1	0	0	0	22
5:00	0	1	0	1	1	2	3	1	2	0	0	0	0	11
6:00	0	0	0	1	2	2	2	0	1	0	0	0	0	8
7:00	0	1	0	0	2	4	0	0	0	1	0	0	0	8
8:00	0	0	0	0	0	1	1	0	0	0	0	0	0	2
9:00	0	0	0	0	0	0	0	0	0	0	0	0	0	0
10:00	0	0	0	0	0	0	1	0	0	0	0	0	0	1
11:00	0	0	0	0	0	1	0	0	0	0	0	0	0	1
Total	2	3	3	14	23	34	42	10	6	2	0	0	0	139
Grand Total	7	3	15	44	70	84	120	52	16	6	0	0	1	418
Stats		Percentile		15th	50th	85th	95th							
		Speed		28	39	45	49							
	Mean Speed (Average)			37.9										
	10 MPH Pace Speed			36-45										
	Number in Pace			203										
	Percent in Pace			49.0%										
	Number > 55 MPH			7										
	Percent > 55 MPH			1.7%										



DANE COUNTY HIGHWAY DEPARTMENT

2302 FISH HATCHERY ROAD

MADISON, WI 53713

(608) 283-1416

Latitude: 43.075251  
Longitude: -89.164720

Uphoff Road  
9,225' E. of Nora Road  
Direction: Combined

10/1/2024	0 - 15	> 15 -	> 20 -	> 25 -	> 30 -	> 35 -	> 40 -	> 45 -	> 50 -	> 55 -	> 60 -	> 65 -	> 70	Total
Time	MPH	20 MPH	25 MPH	30 MPH	35 MPH	40 MPH	45 MPH	50 MPH	55 MPH	60 MPH	65 MPH	70 MPH	MPH	
12:00 AM	0	0	0	0	0	0	0	0	0	0	0	0	0	0
1:00	0	0	0	0	0	0	0	0	0	0	0	0	0	0
2:00	0	0	0	0	0	0	0	0	0	0	0	0	0	0
3:00	0	0	0	0	0	0	0	0	0	0	0	0	0	0
4:00	0	0	0	1	0	1	1	0	0	0	0	0	0	3
5:00	0	0	0	1	1	1	1	1	0	0	0	0	0	5
6:00	0	0	1	4	3	5	3	0	0	0	0	0	0	16
7:00	0	0	3	3	5	6	6	3	0	0	0	0	0	26
8:00	0	0	2	0	1	2	2	0	1	0	0	0	0	8
9:00	0	0	1	1	3	2	3	0	1	0	0	0	0	11
10:00	0	0	2	1	5	1	5	1	0	0	0	0	0	15
11:00	0	0	0	1	5	1	3	1	0	0	0	0	0	11
12:00 PM	0	0	0	3	0	1	5	2	1	0	0	0	0	12
1:00	1	0	0	1	4	2	3	1	0	0	0	0	0	12
2:00	0	0	2	3	6	7	2	1	0	0	0	0	0	21
3:00	0	0	0	0	7	4	9	5	0	0	0	0	0	25
4:00	0	0	1	4	4	8	9	2	1	0	0	0	0	29
5:00	1	2	0	2	1	7	3	6	0	0	0	0	0	22
6:00	0	0	0	3	5	4	0	3	1	0	0	0	0	16
7:00	0	0	1	3	5	1	1	0	0	0	0	0	0	11
8:00	0	0	2	4	0	2	0	0	0	0	0	0	0	8
9:00	0	0	0	1	3	2	0	1	0	2	0	0	0	9
10:00	0	0	0	0	0	1	1	0	0	0	0	0	0	2
11:00	0	0	0	0	0	0	1	0	0	0	0	0	0	1
Total	2	2	15	36	58	58	58	27	5	2	0	0	0	263



DANE COUNTY HIGHWAY DEPARTMENT

2302 FISH HATCHERY ROAD

MADISON, WI 53713

(608) 283-1416

Latitude: 43.075251  
Longitude: -89.164720

Uphoff Road  
9,225' E. of Nora Road  
Direction: Combined

10/2/2024	0 - 15	> 15 -	> 20 -	> 25 -	> 30 -	> 35 -	> 40 -	> 45 -	> 50 -	> 55 -	> 60 -	> 65 -	> 70	Total
Time	MPH	20 MPH	25 MPH	30 MPH	35 MPH	40 MPH	45 MPH	50 MPH	55 MPH	60 MPH	65 MPH	70 MPH	MPH	
12:00 AM	0	0	0	0	0	0	0	0	1	0	0	0	0	1
1:00	0	0	0	0	0	0	0	0	0	0	0	0	0	0
2:00	0	0	0	0	0	0	0	0	0	0	0	0	0	0
3:00	0	0	0	0	0	0	0	0	0	0	0	0	0	0
4:00	0	0	0	0	0	0	0	1	0	0	0	0	0	1
5:00	0	0	0	0	1	1	1	0	0	0	0	0	0	3
6:00	0	0	1	1	3	2	4	1	0	0	0	0	0	12
7:00	0	0	0	9	5	9	4	1	0	0	0	0	0	28
8:00	0	0	0	1	1	2	1	0	0	0	0	0	0	5
9:00	0	0	0	0	0	0	3	2	1	0	0	0	0	6
10:00	1	0	0	4	2	0	2	2	0	0	0	0	0	11
11:00	2	0	0	1	4	2	4	1	0	0	0	0	0	14
12:00 PM	0	1	1	1	7	1	4	1	0	0	0	0	1	17
1:00	0	0	0	4	3	2	2	2	0	0	0	0	0	13
2:00	1	0	0	1	3	2	3	3	1	0	0	0	0	14
3:00	0	0	2	0	8	6	9	2	1	0	0	0	0	28
4:00	0	0	1	2	6	7	9	10	0	0	0	0	0	35
5:00	3	0	0	2	1	4	6	3	0	1	0	0	0	20
6:00	1	0	0	0	4	4	2	0	2	1	0	0	0	14
7:00	0	0	1	2	5	2	2	0	0	0	0	0	0	12
8:00	1	0	0	2	1	1	0	1	0	0	0	0	0	6
9:00	0	0	1	0	1	0	0	0	0	0	0	0	0	2
10:00	0	0	0	0	0	0	1	0	0	0	0	0	0	1
11:00	0	0	0	0	0	0	0	0	0	0	0	0	0	0
Total	9	1	7	30	55	45	57	30	6	2	0	0	1	243



DANE COUNTY HIGHWAY DEPARTMENT

2302 FISH HATCHERY ROAD

MADISON, WI 53713

(608) 283-1416

Latitude: 43.075251  
Longitude: -89.164720

Uphoff Road  
9,225' E. of Nora Road  
Direction: Combined

10/3/2024	0 - 15	> 15 -	> 20 -	> 25 -	> 30 -	> 35 -	> 40 -	> 45 -	> 50 -	> 55 -	> 60 -	> 65 -	> 70	Total
Time	MPH	20 MPH	25 MPH	30 MPH	35 MPH	40 MPH	45 MPH	50 MPH	55 MPH	60 MPH	65 MPH	70 MPH	MPH	
12:00 AM	0	0	0	0	0	0	0	0	0	0	0	0	0	0
1:00	0	0	0	0	0	0	0	0	0	0	0	0	0	0
2:00	0	0	0	0	0	0	0	0	0	0	0	0	0	0
3:00	0	0	0	0	0	0	0	0	0	0	0	0	0	0
4:00	0	0	0	0	0	1	2	0	0	0	0	0	0	3
5:00	0	0	0	0	0	3	0	1	0	0	0	0	0	4
6:00	0	0	2	2	4	3	4	0	0	0	0	0	0	15
7:00	0	1	1	6	5	9	9	0	0	0	0	0	0	31
8:00	0	0	1	2	3	2	0	1	1	0	0	0	0	10
9:00	1	0	0	0	4	2	0	1	0	0	0	0	0	8
10:00	2	0	1	1	5	2	2	1	0	0	0	0	0	14
11:00	0	0	1	2	3	1	4	0	0	0	0	0	0	11
12:00 PM	0	0	0	4	3	8	4	0	0	0	0	0	0	19
1:00	0	0	0	5	4	0	6	1	0	0	0	0	0	16
2:00	0	1	0	1	2	8	6	0	0	0	0	0	0	18
3:00	1	0	0	1	6	5	10	1	1	0	0	0	0	25
4:00	0	0	0	3	6	5	11	4	2	1	0	0	0	32
5:00	0	3	0	1	3	2	4	2	2	0	0	0	0	17
6:00	0	0	0	2	7	2	2	0	1	0	0	0	0	14
7:00	0	1	0	4	3	4	0	0	0	1	0	0	0	13
8:00	0	0	0	0	0	1	1	0	0	0	0	0	0	2
9:00	0	0	1	1	0	0	1	0	0	0	0	0	0	3
10:00	0	0	0	0	0	0	1	0	0	0	0	0	0	1
11:00	0	0	0	1	0	1	1	0	0	0	0	0	0	3
Total	4	6	7	36	58	59	68	12	7	2	0	0	0	259
Grand Total	15	9	29	102	171	162	183	69	18	6	0	0	1	765
Stats			Percentile	15th	50th	85th	95th							
			Speed	28	36	43	48							
		Mean Speed (Average)		36.2										
		10 MPH Pace Speed		34-43										
		Number in Pace		357										
		Percent in Pace		47.0%										
		Number > 55 MPH		7										
		Percent > 55 MPH		0.9%										


AFFIDAVIT OF POSTING OF  
TOWN OF COTTAGE GROVE ORDINANCE

STATE OF WISCONSIN    )  
  ) ss.  
COUNTY OF DANE        )

I, Kim Banigan, Cottage Grove Town Clerk-Treasurer, being first duly sworn, on oath, state as follows:

On January 9, 2025 the following Town of Cottage Grove Town Ordinance was duly posted on the Town of Cottage Grove's internet site and on the Cottage Grove Town Hall Bulletin board, all in accordance with TCG 25.01(4) and Wis. Stats., §60.80.

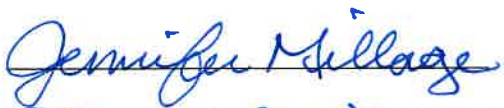
**TOWN BOARD ORDINANCE 2025-01-06  
Reducing the Speed Limit on Uphoff Road**

  
\_\_\_\_\_  
Kim Banigan  
Cottage Grove Town Clerk-Treasurer

Subscribed to and sworn before me  
this 9 day of January, 2025

\_\_\_\_\_  
Signature of Town Board Chair

or

  
\_\_\_\_\_  
Jennifer M. Allage (print name)  
Notary Public, State of Wisconsin  
My Commission expires: \_\_\_\_\_